







-  GREENWAY (no vehicles allowed)
-  BIKE/WALK ROUTE
-  EAST COAST GREENWAY (regional bike route)
-  STATE PARK HIKING TRAIL (no bikes allowed)
-  SCENIC SPOT
-  PARKING W/ RESTROOM



Carolina Beach Boardwalk (pedestrian only)

Atlantic Ocean

Carolina Beach Pier

North End Loop 4.0 mi

CAROLINA BEACH AVE N

CANAL DRIVE

FLORIDA

Intracoastal Waterway

ST. JOSEPH

Rec Center & Town Hall

LAKE PARK BLVD N

HARPER

CAPE FEAR

CB Elementary

CLARENDON

CB Lake 0.67 mi

Multi-use Path

LAKE PARK BLVD S

MACKEREL

ALABAMA

OCEAN BLVD

Island Greenway 1.2 mi

Mike Chappel Park

DOW ROAD

8TH

Exercise Loop 1.0 mi

State Park Trail 0.75 mi

State Park Visitor Center

Sugarloaf Trail 3.0 mi (pedestrian only)

Sugarloaf Dune

CAROLINA BEACH STATE PARK

Snow's Cut Trail 0.75 mi (pedestrian only)

Sugarloaf Dune

RIVER ROAD

US 421

Snow's Cut Trail 0.5 mi (unpaved)